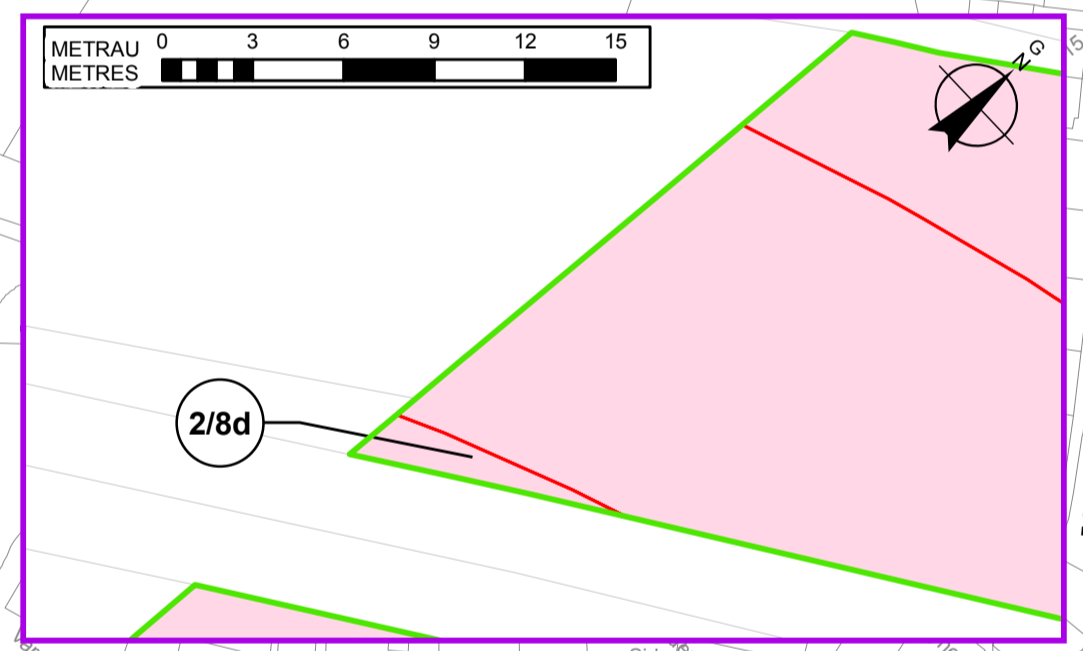
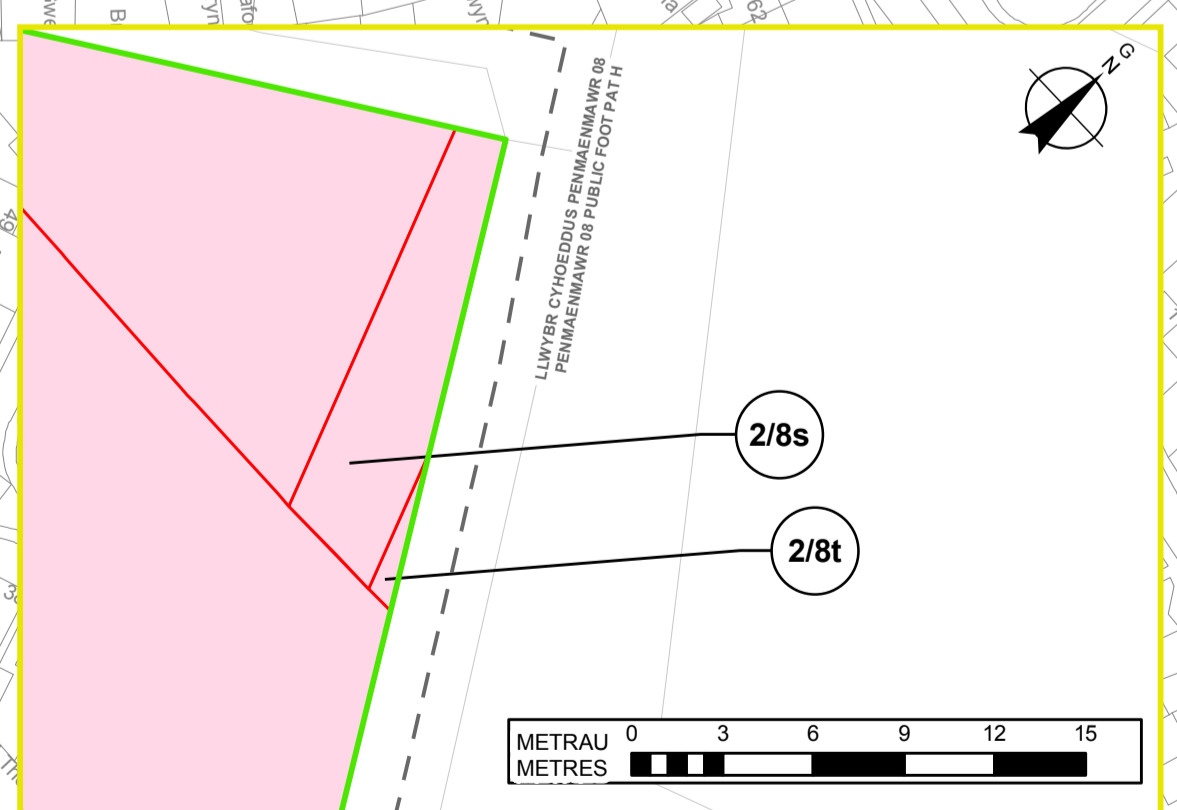


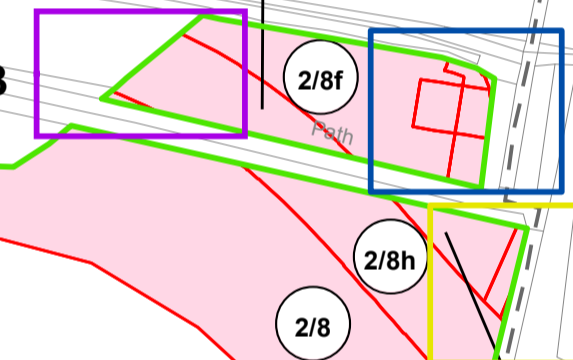
Mewnosodiad C Graddfa 1:250
Inset C Scale 1:250



Mewnosodiad B Graddfa 1:250
Inset B Scale 1:250



Mewnosodiad A Graddfa 1:250
Inset A Scale 1:250



Gweler Fewnosodiad B
See Inset B

Gweler Fewnosodiad C
See Inset C

Gweler Fewnosodiad A
See Inset A

NODIADAU ER GWYBODAETH:

- Hwn yw'r map sydd wedi ei atodi i'r Dystysgrif a roddwyd o dan Adran 19 Deddf Caffael Tir 1981 gan Weinidogion Cymru ar 24 Mawrth 2021

NOTES FOR INFORMATION:

- This is the map attached to the Certificate given under Section 19 of the Acquisition of Land Act 1981 by the Welsh Ministers on 24 March 2021

ALLWEDD/KEY:

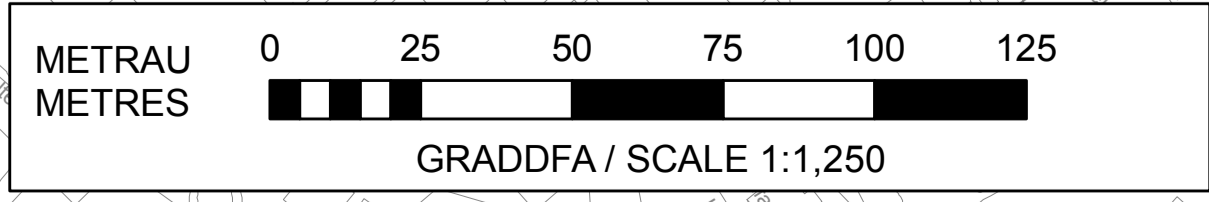
- Teitl / Title
- Ffin Man Agored / Open Space Boundary
- Ffyrdd Gyhoeddus / Public Right of Way

GORCHYMYN PRYNU GORFODOL
GWEINIDOGION CYMRU (CEFNFFORDD
CAER I FANGOR (YR A55) (GWELLIANT
AILALINIO CYFFYRDD 16 AC 16A A'R
FFYRDD YMUNO AC YMADAEL)) 202-

THE WELSH MINISTERS (THE CHESTER TO
BANGOR TRUNK ROAD (A55) (JUNCTIONS 16
AND 16A IMPROVEMENT REALIGNMENT
AND SLIP ROADS)) COMPULSORY
PURCHASE ORDER 202-

MAP TYSTYGRIF ADran 19
TIR YN CYNNWYS TIR AGORED
CYHOEDDUS A THIR CYFNEWID
DALEN 1 O 2

SECTION 19 CERTIFICATE MAP
PUBLIC OPEN SPACE LAND TAKE AND
EXCHANGE LAND
SHEET 1 OF 2



GRADDFA / SCALE 1:1,250