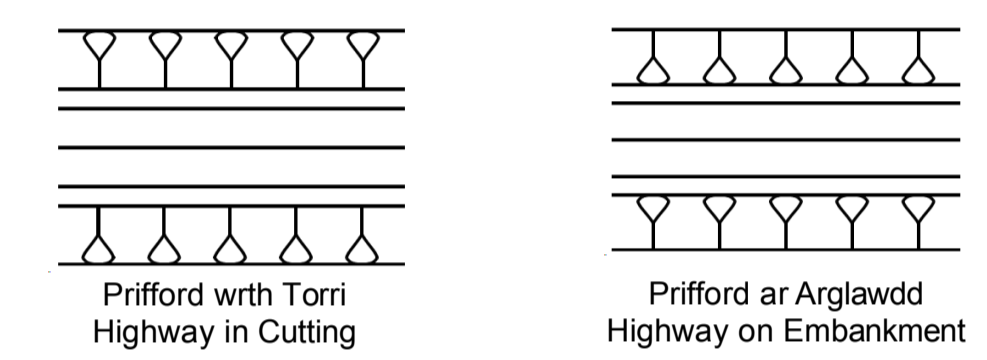


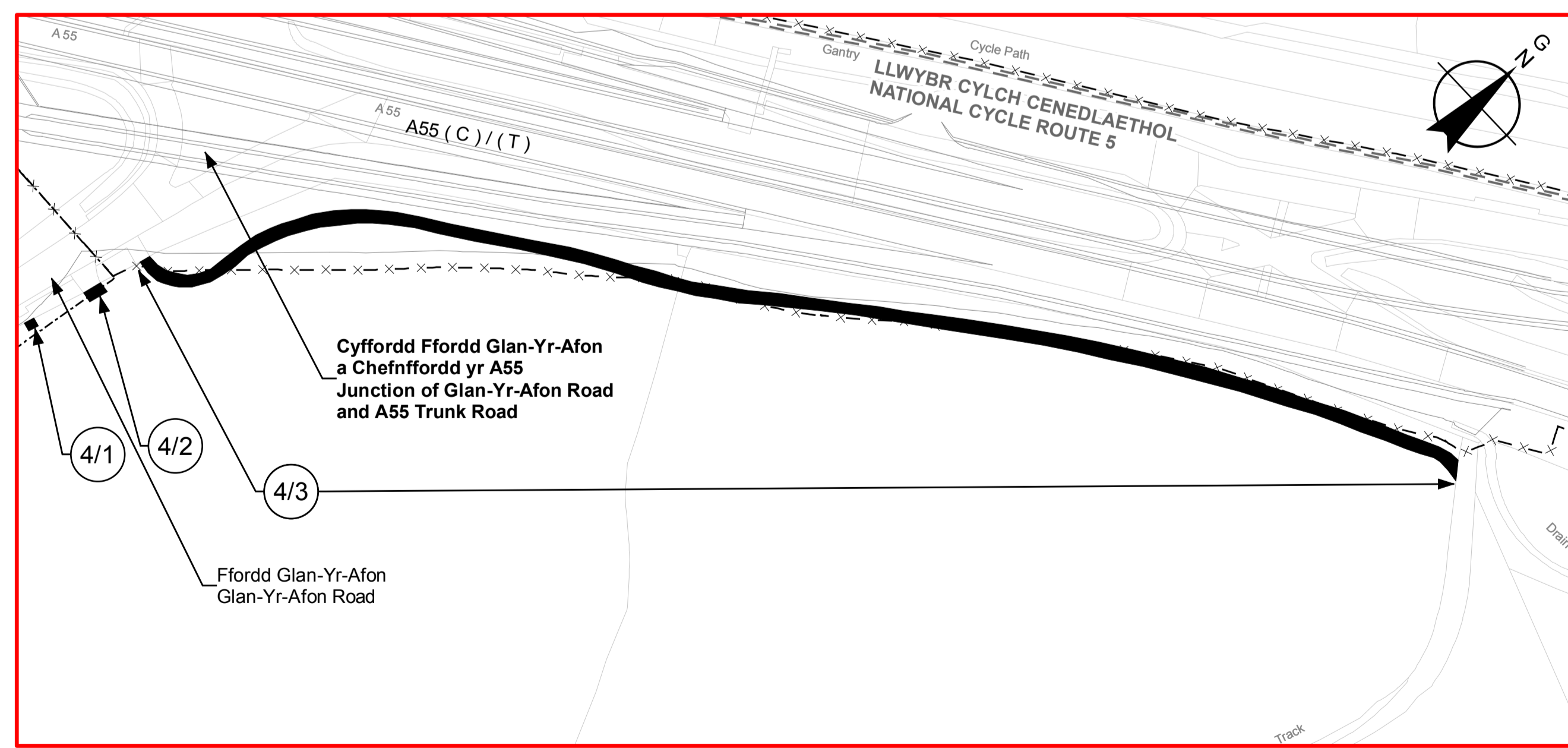
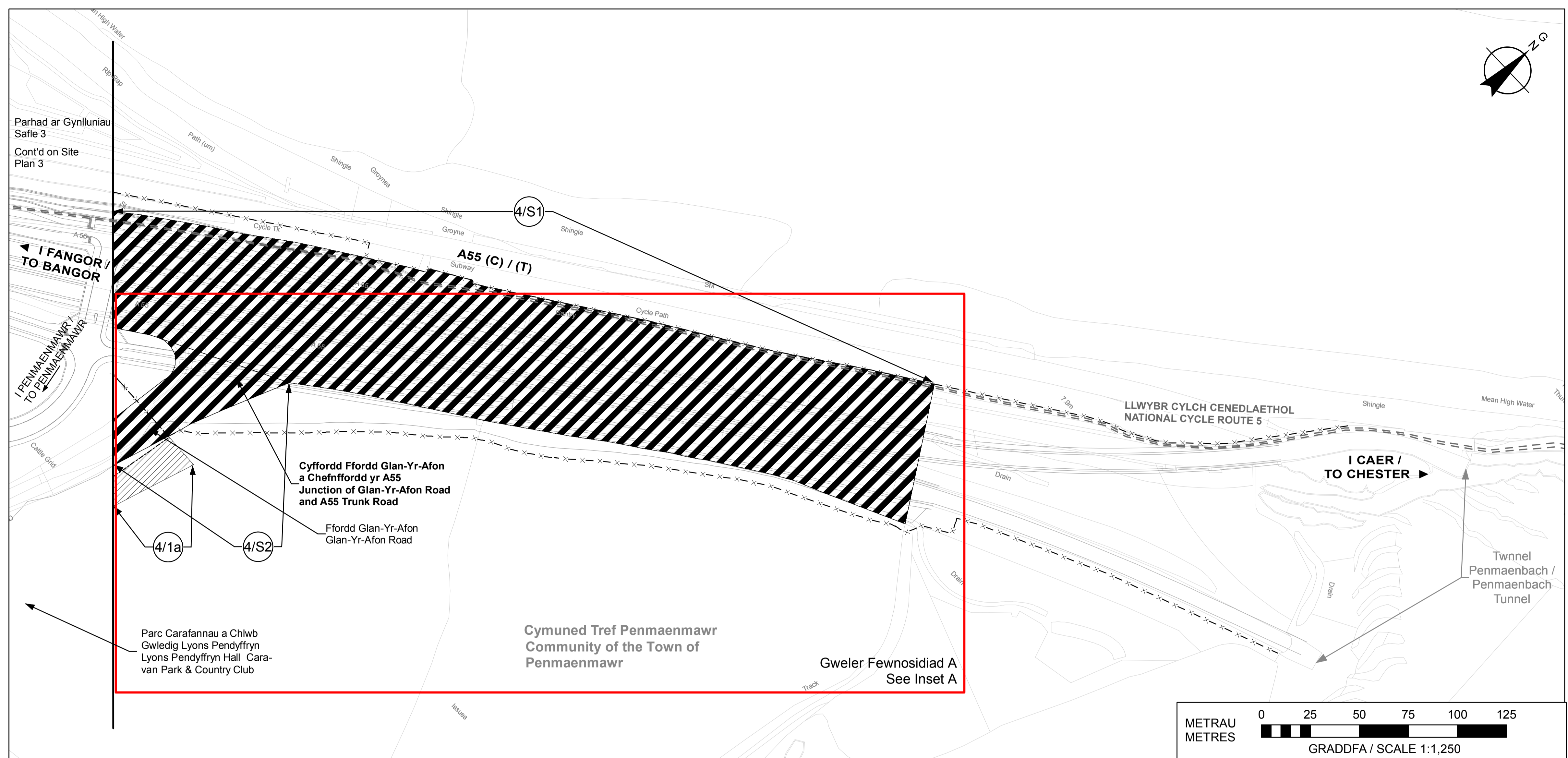
**NODIADAU ER GWYBODAETH:  
NOTES FOR INFORMATION:**

- ..... Ffin Cyngor Tref a Chymuned  
Town and Community Council Boundary
- x - x - x - x - x - x - Ffin Cefnffyrdd  
Trunk Road Boundary
- - - - - Ffyrdd Cyhoeddus  
Public Right of Way



**ALLWEDD:  
KEY:**

- x - x - x - x - x - x - Llwyr Y Gefnffordd Newydd  
Route of New Trunk Road
- - - - - A55(T) - - - - - Y Gefnffordd Bresennol  
Existing Trunk Road
- Priffordd Newydd  
New Highway
- Priffordd i'w gwella  
Highway to be improved
- Priffordd i'w chau  
Highway to be stopped up
- Mynedfa breifat newydd  
New private means of access
- Mynedfa breifat i'w chau i fyny  
Private means of access to be stopped up



Mewnodiad A Graddfa 1:1,250  
Inset A Scale 1:1,250

**GORCHYMYN CEFNFFORDD CAER I FANGOR (YR A55) (GWELLIANT AILALINIO CYFFYRDD 16 AC 16A A'R FFYRDD YMUNO AC YMADAEL) (FFYRDD YMYL) 202-**

**THE CHESTER TO BANGOR TRUNK ROAD (A55) (JUNCTIONS 16 AND 16A IMPROVEMENT REALIGNMENT AND SLIP ROADS) ORDER 202-**

CYNLLUN O'R SAFLE 4

SITE PLAN 4